



**PROPERTY OWNERS' ASSOCIATION
MANAGEMENT CERTIFICATE**
for
RIVERSTONE HOMEOWNERS ASSOCIATION, INC.

THE STATE OF TEXAS §
 §
COUNTY OF FORT BEND §

The undersigned, being the Managing Agent for Riverstone Homeowners Association, Inc., a non-profit corporation ("**Association**") organized and existing under the laws of the State of Texas, submits the following information pursuant to Section 209.004 of the Texas Property Code which supersedes any prior Management Certificate filed by the Association:

1. Name of Subdivision: The name of the subdivision is Riverstone.
2. Name of Association: The name of the Association is Riverstone Homeowners Association, Inc.
3. Recording Data for the Subdivision:

Alden Springs at Riverstone, Section One (1), a subdivision in Fort Bend County, Texas according to map or plat thereof recorded under Plat File No. 20130203 of the Plat Records of Fort Bend County, Texas, and all amendments to or replats of said maps or plats, if any.

Alden Springs at Riverstone, Section Two (2), a subdivision in Fort Bend County, Texas according to map or plat thereof recorded under Plat File No. 20140203 of the Plat Records of Fort Bend County, Texas, and all amendments to or replats of said maps or plats, if any.

Auburn Manor at Riverstone, Section One (1), a subdivision in Fort Bend County, Texas according to map or plat thereof recorded under Plat File No. 20120094 of the Plat Records of Fort Bend County, Texas, and all amendments to or replats of said maps or plats, if any.

Auburn Manor at Riverstone, Section Two (2), a subdivision in Fort Bend County, Texas according to map or plat thereof recorded under Plat File No. 20130065 of the Plat Records of Fort Bend County, Texas, and all amendments to or replats of said maps or plats, if any.

Auburn Manor at Riverstone, Section Three (3), a subdivision in Fort Bend County, Texas according to map or plat thereof recorded under Plat File No. 20130226 of the Plat Records of Fort Bend County, Texas, and all amendments to or replats of said maps or plats, if any.

Avalon at Riverstone, Section One (1), a subdivision in Fort Bend County, Texas according to map or plat thereof recorded under Plat File No. 20120121 of the Plat Records of Fort Bend County, Texas, and all amendments to or replats of said maps or plats, if any.

Avalon at Riverstone, Section Two (2), a subdivision in Fort Bend County, Texas according to map or plat thereof recorded under Plat File No. 20120230 of the Plat Records of Fort Bend County, Texas, and all amendments to or replats of said maps or plats, if any.

Avalon at Riverstone, Section Three (3), a subdivision in Fort Bend County, Texas according to map or plat thereof recorded under Plat File No. 20130091 of the Plat Records of Fort Bend County, Texas, and all amendments to or replats of said maps or plats, if any.

Avalon at Riverstone, Section Four (4), a subdivision in Fort Bend County, Texas according to map or plat thereof recorded under Plat File No. 20130231 of the Plat Records of Fort Bend County, Texas, and all amendments to or replats of said maps or plats, if any.

Avalon at Riverstone, Section Five (5), a subdivision in Fort Bend County, Texas according to map or plat thereof recorded under Plat File No. 20130275 of the Plat Records of Fort Bend County, Texas, and all amendments to or replats of said maps or plats, if any.

Avalon at Riverstone, Section Six (6), a subdivision in Fort Bend County, Texas according to map or plat thereof recorded under Plat File No. 20140120 of the Plat Records of Fort Bend County, Texas, and all amendments to or replats of said maps or plats, if any.

Avalon at Riverstone, Section Seven (7), a subdivision in Fort Bend County, Texas according to map or plat thereof recorded under Plat File No. 20140069 of the Plat Records of Fort Bend County, Texas, and all amendments to or replats of said maps or plats, if any.

Avalon at Riverstone, Section Eight (8), a subdivision in Fort Bend County, Texas according to map or plat thereof recorded under Plat File No. 20140197 of the Plat Records of Fort Bend County, Texas, and all amendments to or replats of said maps or plats, if any.

Avalon at Riverstone, Section Nine (9), a subdivision in Fort Bend County, Texas according to map or plat thereof recorded under Plat File No. 20140235 or of the Plat Records of Fort Bend County, Texas, and all amendments to or replats of said maps or plats, if any.

Avalon at Riverstone, Section Nine (9), Amending Replat, a subdivision in Fort Bend County, Texas according to map or plat thereof recorded under

Plat File No. 20150187 or of the Plat Records of Fort Bend County, Texas, and all amendments to or replats of said maps or plats, if any.

Avalon at Riverstone, Section 10A, a subdivision in Fort Bend County, Texas according to map or plat thereof recorded under Plat File No. 20140236 of the Plat Records of Fort Bend County, Texas, and all amendments to or replats of said maps or plats, if any.

Avalon at Riverstone, Section 10B, a subdivision in Fort Bend County, Texas according to map or plat thereof recorded under Plat File No. 20150036 of the Plat Records of Fort Bend County, Texas, and all amendments to or replats of said maps or plats, if any.

Avalon at Riverstone, Section 11A, a subdivision in Fort Bend County, Texas according to map or plat thereof recorded under Plat File No. 20140196 of the Plat Records of Fort Bend County, Texas, and all amendments to or replats of said maps or plats, if any.

Avalon at Riverstone, Section 11B, a subdivision in Fort Bend County, Texas according to map or plat thereof recorded under Plat File No. 20150130 of the Plat Records of Fort Bend County, Texas, and all amendments to or replats of said maps or plats, if any.

Avalon at Riverstone, Section 12A, a subdivision in Fort Bend County, Texas according to map or plat thereof recorded under Plat File No. 20170017 of the Plat Records of Fort Bend County, Texas, and all amendments to or replats of said maps or plats, if any.

Avalon at Riverstone, Section 12B, a subdivision in Fort Bend County, Texas according to map or plat thereof recorded under Plat File No. 20170060 of the Plat Records of Fort Bend County, Texas, and all amendments to or replats of said maps or plats, if any.

Avalon at Riverstone, Section 12C, a subdivision in Fort Bend County, Texas according to map or plat thereof recorded under Plat File No. 20170123 of the Plat Records of Fort Bend County, Texas, and all amendments to or replats of said maps or plats, if any.

Avalon at Riverstone, Section 15A, a subdivision in Fort Bend County, Texas according to map or plat thereof recorded under Plat File No. 20150014 of the Plat Records of Fort Bend County, Texas, and all amendments to or replats of said maps or plats, if any.

Avalon at Riverstone, Section 15B, Phase One (1), a subdivision in Fort Bend County, Texas according to map or plat thereof recorded under Plat File No. 20160007 of the Plat Records of Fort Bend County, Texas, and all amendments to or replats of said maps or plats, if any.

Avalon at Riverstone, Section 15B, Phase Two (2), a subdivision in Fort Bend County, Texas according to map or plat thereof recorded under Plat File No. 20160065 of the Plat Records of Fort Bend County, Texas, and all amendments to or replats of said maps or plats, if any.

Avalon at Riverstone, Section 16A, a subdivision in Fort Bend County, Texas according to map or plat thereof recorded under Plat File No. 20160006 of the Plat Records of Fort Bend County, Texas, and all amendments to or replats of said maps or plats, if any.

Avalon at Riverstone, Section 16B, a subdivision in Fort Bend County, Texas according to map or plat thereof recorded under Plat File No. 20160106 of the Plat Records of Fort Bend County, Texas, and all amendments to or replats of said maps or plats, if any.

Avalon at Riverstone, Section 18A, a subdivision in Fort Bend County, Texas according to map or plat thereof recorded under Plat File No. 20160164 of the Plat Records of Fort Bend County, Texas, and all amendments to or replats of said maps or plats, if any.

Avalon at Riverstone, Section 18B, a subdivision in Fort Bend County, Texas according to map or plat thereof recorded under Plat File No. 20170050 of the Plat Records of Fort Bend County, Texas, and all amendments to or replats of said maps or plats, if any.

Avalon at Riverstone, Section Twenty (20), a subdivision in Fort Bend County, Texas according to map or plat thereof recorded under Plat File No. 20160224 of the Plat Records of Fort Bend County, Texas, and all amendments to or replats of said maps or plats, if any.

Avalon at Riverstone, Section Twenty-One (21), a subdivision in Fort Bend County, Texas according to map or plat thereof recorded under Plat File No. 20150242 of the Plat Records of Fort Bend County, Texas, and all amendments to or replats of said maps or plats, if any.

Avalon at Riverstone, Section Twenty-Two (22), a subdivision in Fort Bend County, Texas according to map or plat thereof recorded under Plat File No. 20150192 of the Plat Records of Fort Bend County, Texas, and all amendments to or replats of said maps or plats, if any.

Avalon at Riverstone, Section Twenty-Three (23), a subdivision in Fort Bend County, Texas according to map or plat thereof recorded under Plat File No. 20150190 of the Plat Records of Fort Bend County, Texas, and all amendments to or replats of said maps or plats, if any.

Avalon at Riverstone, Section 24A, a subdivision in Fort Bend County, Texas according to map or plat thereof recorded under Plat File No. 20160033 of the Plat Records of Fort Bend County, Texas, and all amendments to or replats of said maps or plats, if any.

Brookside at Riverstone, a subdivision in Fort Bend County, Texas according to map or plat thereof recorded under Plat File No. 20070122 of the Plat Records of Fort Bend County, Texas, and all amendments to or replats of said maps or plats, if any.

Creekstone Village at Riverstone, Section One (1), a subdivision in Fort Bend County, Texas according to map or plat thereof recorded under Plat File No. 20060257 of the Plat Records of Fort Bend County, Texas, and all amendments to or replats of said maps or plats, if any.

Creekstone Village at Riverstone, Section Two (2), a subdivision in Fort Bend County, Texas according to map or plat thereof recorded under Plat File No. 20060259 of the Plat Records of Fort Bend County, Texas, and all amendments to or replats of said maps or plats, if any.

Creekstone Village at Riverstone, Section Three (3), a subdivision in Fort Bend County, Texas according to map or plat thereof recorded under Plat File No. 20070292 of the Plat Records of Fort Bend County, Texas, and all amendments to or replats of said maps or plats, if any.

Creekstone Village at Riverstone, Section Four (4), a subdivision in Fort Bend County, Texas according to map or plat thereof recorded under Plat File No. 20070291 of the Plat Records of Fort Bend County, Texas, and all amendments to or replats of said maps or plats, if any.

Creekstone Village at Riverstone, Section Five (5), a subdivision in Fort Bend County, Texas according to map or plat thereof recorded under Plat File No. 20090024 of the Plat Records of Fort Bend County, Texas, and all amendments to or replats of said maps or plats, if any.

Creekstone Village at Riverstone, Section Six (6), Phase I, a subdivision in Fort Bend County, Texas according to map or plat thereof recorded under Plat File No. 20090063 of the Plat Records of Fort Bend County, Texas, and all amendments to or replats of said maps or plats, if any.

Creekstone Village at Riverstone, Section Six (6), Phase II, a subdivision in Fort Bend County, Texas according to map or plat thereof recorded under Plat File No. 20100056 of the Plat Records of Fort Bend County, Texas, and all amendments to or replats of said maps or plats, if any.

Creekstone Village at Riverstone, Section Seven (7), Phase One (1), a subdivision in Fort Bend County, Texas according to map or plat thereof

recorded under Plat File No. 20130117 of the Plat Records of Fort Bend County, Texas, and all amendments to or replats of said maps or plats, if any.

Creekstone Village at Riverstone, Section Seven (7), Phase Two (2), a subdivision in Fort Bend County, Texas according to map or plat thereof recorded under Plat File No. 20150028 of the Plat Records of Fort Bend County, Texas, and all amendments to or replats of said maps or plats, if any.

Creekstone Village at Riverstone, Section Eight (8), a subdivision in Fort Bend County, Texas according to map or plat thereof recorded under Plat File No. 20140191 of the Plat Records of Fort Bend County, Texas, and all amendments to or replats of said maps or plats, if any.

Crescent View Estates at Riverstone, a subdivision in Fort Bend County, Texas according to map or plat thereof recorded under Plat File No. 20070187 of the Plat Records of Fort Bend County, Texas, and all amendments to or replats of said maps or plats, if any.

Crossing Cove at Riverstone, a subdivision in Fort Bend County, Texas according to map or plat thereof recorded under Plat File No. 20040012 of the Plat Records of Fort Bend County, Texas, and all amendments to or replats of said maps or plats, if any.

Crossing Cove at Riverstone, Section Two (2), a subdivision in Fort Bend County, Texas according to map or plat thereof recorded under Plat File No. 20060088 of the Plat Records of Fort Bend County, Texas, and all amendments to or replats of said maps or plats, if any.

Edgewood at Riverstone, Section One (1), a subdivision in Fort Bend County, Texas according to map or plat thereof recorded under Plat File No. 20110140 of the Plat Records of Fort Bend County, Texas, and all amendments to or replats of said maps or plats, if any.

Edgewood at Riverstone, Section Two (2), a subdivision in Fort Bend County, Texas according to map or plat thereof recorded under Plat File No. 20130205 of the Plat Records of Fort Bend County, Texas, and all amendments to or replats of said maps or plats, if any.

Enclave at Riverstone, Section One (1), a subdivision in Fort Bend County, Texas according to map or plat thereof recorded under Plat File No. 20140286 of the Plat Records of Fort Bend County, Texas, and all amendments to or replats of said maps or plats, if any.

Enclave at Riverstone, Section Two (2), a subdivision in Fort Bend County, Texas according to map or plat thereof recorded under Plat File No.

20140266 of the Plat Records of Fort Bend County, Texas, and all amendments to or replats of said maps or plats, if any.

Hartford Landing at Riverstone, a subdivision in Fort Bend County, Texas according to map or plat thereof recorded under Plat File No. 20070188 of the Plat Records of Fort Bend County, Texas, and all amendments to or replats of said maps or plats, if any.

Hartford Landing at Riverstone, Section Two (2), a subdivision in Fort Bend County, Texas according to map or plat thereof recorded under Plat File No. 20110001 of the Plat Records of Fort Bend County, Texas, and all amendments to or replats of said maps or plats, if any.

Ivory Ridge at Riverstone, Section One (1), a subdivision in Fort Bend County, Texas according to map or plat thereof recorded under Plat File No. 20140080 of the Plat Records of Fort Bend County, Texas, and all amendments to or replats of said maps or plats, if any.

Ivy Bend at Riverstone, a subdivision in Fort Bend County, Texas according to map or plat thereof recorded under Plat File No. 20090046 of the Plat Records of Fort Bend County, Texas, and all amendments to or replats of said maps or plats, if any.

Kensington at Riverstone, Section One (1), a subdivision in Fort Bend County, Texas according to map or plat thereof recorded under Plat File No. 20120116 of the Plat Records of Fort Bend County, Texas, and all amendments to or replats of said maps or plats, if any.

Kensington at Riverstone, Section Two (2), a subdivision in Fort Bend County, Texas according to map or plat thereof recorded under Plat File No. 20130228 of the Plat Records of Fort Bend County, Texas, and all amendments to or replats of said maps or plats, if any.

Lost Creek at Riverstone, Section One (1), a subdivision in Fort Bend County, Texas according to map or plat thereof recorded under Plat File No. 20140188 of the Plat Records of Fort Bend County, Texas, and all amendments to or replats of said maps or plats, if any.

Lost Creek at Riverstone, Section Two (2), a subdivision in Fort Bend County, Texas according to map or plat thereof recorded under Plat File No. 20150132 of the Plat Records of Fort Bend County, Texas, and all amendments to or replats of said maps or plats, if any.

Lost Creek at Riverstone, Section Three (3), a subdivision in Fort Bend County, Texas according to map or plat thereof recorded under Plat File No. 20150180 of the Plat Records of Fort Bend County, Texas, and all amendments to or replats of said maps or plats, if any.

Majestic Pointe at Riverstone, a subdivision in Fort Bend County, Texas according to map or plat thereof recorded under Plat File No. 20140108 of the Plat Records of Fort Bend County, Texas, and all amendments to or replats of said maps or plats, if any.

Marble Bend at Riverstone, Section One (1), a subdivision in Fort Bend County, Texas according to map or plat thereof recorded under Plat File No. 20130213 of the Plat Records of Fort Bend County, Texas, and all amendments to or replats of said maps or plats, if any.

Marble Bend at Riverstone, Section Two (2), a subdivision in Fort Bend County, Texas according to map or plat thereof recorded under Plat File No. 20130315 of the Plat Records of Fort Bend County, Texas, and all amendments to or replats of said maps or plats, if any.

Marble Bend at Riverstone, Section Three (3), a subdivision in Fort Bend County, Texas according to map or plat thereof recorded under Plat File No. 20140189 of the Plat Records of Fort Bend County, Texas, and all amendments to or replats of said maps or plats, if any.

Meridian Park at Riverstone, a subdivision in Fort Bend County, Texas according to map or plat thereof recorded under Plat File No. 20070185 of the Plat Records of Fort Bend County, Texas, and all amendments to or replats of said maps or plats, if any.

Millwood at Riverstone, Section One (1), a subdivision in Fort Bend County, Texas according to map or plat thereof recorded under Plat File No. 20120241 of the Plat Records of Fort Bend County, Texas, and all amendments to or replats of said maps or plats, if any.

Millwood at Riverstone, Section Two (2), a subdivision in Fort Bend County, Texas according to map or plat thereof recorded under Plat File No. 20130188 of the Plat Records of Fort Bend County, Texas, and all amendments to or replats of said maps or plats, if any.

Millwood at Riverstone, Section Three (3), a subdivision in Fort Bend County, Texas according to map or plat thereof recorded under Plat File No. 20130297 of the Plat Records of Fort Bend County, Texas, and all amendments to or replats of said maps or plats, if any.

Millwood at Riverstone, Section Four (4), a subdivision in Fort Bend County, Texas according to map or plat thereof recorded under Plat File No. 20140251 of the Plat Records of Fort Bend County, Texas, and all amendments to or replats of said maps or plats, if any.

Nandina at Riverstone, a subdivision in Fort Bend County, Texas according to map or plat thereof recorded under Plat File No. 20100160 of the Plat Records of Fort Bend County, Texas, and all amendments to or replats of said maps or plats, if any.

Olive Hill at Riverstone, a subdivision in Fort Bend County, Texas according to map or plat thereof recorded under Plat File No. 20130023 of the Plat Records of Fort Bend County, Texas, and all amendments to or replats of said maps or plats, if any.

Parkside at Riverstone, a subdivision in Fort Bend County, Texas according to map or plat thereof recorded under Plat File No. 20010206 of the Plat Records of Fort Bend County, Texas, and all amendments to or replats of said maps or plats, if any.

Pebble Creek at Riverstone, Section One (1), a subdivision in Fort Bend County, Texas according to map or plat thereof recorded under Plat File No. 20150305 of the Plat Records of Fort Bend County, Texas, and all amendments to or replats of said maps or plats, if any.

Pecan Ridge at Riverstone, a subdivision in Fort Bend County, Texas according to map or plat thereof recorded under Plat File No. 20140136 of the Plat Records of Fort Bend County, Texas, and all amendments to or replats of said maps or plats, if any.

Prestwick at Riverstone, a subdivision in Fort Bend County, Texas according to map or plat thereof recorded under Plat File No. 20150061 of the Plat Records of Fort Bend County, Texas, and all amendments to or replats of said maps or plats, if any.

Providence at Riverstone, Section One (1), a subdivision in Fort Bend County, Texas according to map or plat thereof recorded under Plat File No. 20130129 and amended under Plat File No. 20140175 of the Plat Records of Fort Bend County, Texas, and all amendments to or replats of said maps or plats, if any.

Providence at Riverstone, Section Two (2), a subdivision in Fort Bend County, Texas according to map or plat thereof recorded under Plat File No. 20130322 of the Plat Records of Fort Bend County, Texas, and all amendments to or replats of said maps or plats, if any.

Replat of Parkside at Riverstone, a subdivision in Fort Bend County, Texas according to map or plat thereof recorded under Plat File No. 20010306 of the Plat Records of Fort Bend County, Texas, and all amendments to or replats of said maps or plats, if any.

Riverstone North, Section One (1), a subdivision in Fort Bend County, Texas according to map or plat thereof recorded under Plat File No. 20140279 of the Plat Records of Fort Bend County, Texas, and all amendments to or replats of said maps or plats, if any.

Riverstone North, Section Two (2), a subdivision in Fort Bend County, Texas according to map or plat thereof recorded under Plat File No. 20140293 of the Plat Records of Fort Bend County, Texas, and all amendments to or replats of said maps or plats, if any.

Riverstone North, Section Three (3), a subdivision in Fort Bend County, Texas according to map or plat thereof recorded under Plat File No. 20150131 of the Plat Records of Fort Bend County, Texas, and all amendments to or replats of said maps or plats, if any.

Riverstone North, Section Four (4), a subdivision in Fort Bend County, Texas according to map or plat thereof recorded under Plat File No. 20160043 of the Plat Records of Fort Bend County, Texas, and all amendments to or replats of said maps or plats, if any.

Riverstone North, Section Five (5), a subdivision in Fort Bend County, Texas according to map or plat thereof recorded under Plat File No. 20150298 of the Plat Records of Fort Bend County, Texas, and all amendments to or replats of said maps or plats, if any.

Riverstone North, Section Six (6), a subdivision in Fort Bend County, Texas according to map or plat thereof recorded under Plat File No. 20160163 of the Plat Records of Fort Bend County, Texas, and all amendments to or replats of said maps or plats, if any.

Riverstone North, Section Seven (7), a subdivision in Fort Bend County, Texas according to map or plat thereof recorded under Plat File No. 20160162 of the Plat Records of Fort Bend County, Texas, and all amendments to or replats of said maps or plats, if any.

Sanders Glen at Riverstone, a subdivision in Fort Bend County, Texas according to map or plat thereof recorded under Plat File No. 20080200 of the Plat Records of Fort Bend County, Texas, and all amendments to or replats of said maps or plats, if any.

Senova at Riverstone, a subdivision in Fort Bend County, Texas according to map or plat thereof recorded under Plat File No. 20070190 as amended under Plat File No. 20080103 of the Plat Records of Fort Bend County, Texas, and all amendments to or replats of said maps or plats, if any.

Senova at Riverstone, Section Two (2), a subdivision in Fort Bend County, Texas according to map or plat thereof recorded under Plat File No.

20100070 of the Plat Records of Fort Bend County, Texas, and all amendments to or replats of said maps or plats, if any.

Senova at Riverstone, Section Three (3), Phase One (1), a subdivision in Fort Bend County, Texas according to map or plat thereof recorded under Plat File No. 20120135 of the Plat Records of Fort Bend County, Texas, and all amendments to or replats of said maps or plats, if any.

Senova at Riverstone, Section Three (3), Phase Two (2), a subdivision in Fort Bend County, Texas according to map or plat thereof recorded under Plat File No. 20120222 of the Plat Records of Fort Bend County, Texas, and all amendments to or replats of said maps or plats, if any.

Shadow Glen at Riverstone, a subdivision in Fort Bend County, Texas according to map or plat thereof recorded under Plat File No. 20110057 of the Plat Records of Fort Bend County, Texas, and all amendments to or replats of said maps or plats, if any.

Shadow Glen at Riverstone, Section Two (2), a subdivision in Fort Bend County, Texas according to map or plat thereof recorded under Plat File No. 20110176 of the Plat Records of Fort Bend County, Texas, and all amendments to or replats of said maps or plats, if any.

Shadow Glen at Riverstone, Section Three (3), Phase One (1), a subdivision in Fort Bend County, Texas according to map or plat thereof recorded under Plat File No. 20120113 of the Plat Records of Fort Bend County, Texas, and all amendments to or replats of said maps or plats, if any.

Shadow Glen at Riverstone, Section Three (3), Phase Two (2), a subdivision in Fort Bend County, Texas according to map or plat thereof recorded under Plat File No. 20120171 of the Plat Records of Fort Bend County, Texas, and all amendments to or replats of said maps or plats, if any.

Shadow Glen at Riverstone, Section Four (4), a subdivision in Fort Bend County, Texas according to map or plat thereof recorded under Plat File No. 20130092 of the Plat Records of Fort Bend County, Texas, and all amendments to or replats of said maps or plats, if any.

Shadow Glen at Riverstone, Section Five (5), a subdivision in Fort Bend County, Texas according to map or plat thereof recorded under Plat File No. 20130155 of the Plat Records of Fort Bend County, Texas, and all amendments to or replats of said maps or plats, if any.

Shadow Glen at Riverstone, Section Six (6), a subdivision in Fort Bend County, Texas according to map or plat thereof recorded under Plat File No. 20140156 of the Plat Records of Fort Bend County, Texas, and all amendments to or replats of said maps or plats, if any.

Silver Grove at Riverstone, a subdivision in Fort Bend County, Texas according to map or plat thereof recorded under Plat File No. 20100183 of the Plat Records of Fort Bend County, Texas, and all amendments to or replats of said maps or plats, if any.

Silver Grove at Riverstone, Section Two (2), a subdivision in Fort Bend County, Texas according to map or plat thereof recorded under Plat File No. 20120007 of the Plat Records of Fort Bend County, Texas, and all amendments to or replats of said maps or plats, if any.

Stonebrook at Riverstone, Section One (1), a subdivision in Fort Bend County, Texas according to map or plat thereof recorded under Plat File No. 20080181 of the Plat Records of Fort Bend County, Texas, and all amendments to or replats of said maps or plats, if any.

Stonebrook at Riverstone, Section Two (2), a subdivision in Fort Bend County, Texas according to map or plat thereof recorded under Plat File No. 20160025 of the Plat Records of Fort Bend County, Texas, and all amendments to or replats of said maps or plats, if any.

Sweetbriar at Riverstone, a subdivision in Fort Bend County, Texas according to map or plat thereof recorded under Plat File No. 20100095 of the Plat Records of Fort Bend County, Texas, and all amendments to or replats of said maps or plats, if any.

Sweetbriar at Riverstone, Section Two (2), a subdivision in Fort Bend County, Texas according to map or plat thereof recorded under Plat File No. 20110101 of the Plat Records of Fort Bend County, Texas, and all amendments to or replats of said maps or plats, if any.

Sweetbriar at Riverstone, Section Three (3), a subdivision in Fort Bend County, Texas according to map or plat thereof recorded under Plat File No. 20120114 of the Plat Records of Fort Bend County, Texas, and all amendments to or replats of said maps or plats, if any.

Sweetbriar at Riverstone, Section Four (4), a subdivision in Fort Bend County, Texas according to map or plat thereof recorded under Plat File No. 20130268 of the Plat Records of Fort Bend County, Texas, and all amendments to or replats of said maps or plats, if any.

The Crossing at Riverstone, a subdivision in Fort Bend County, Texas according to map or plat thereof recorded under Plat File No. 20010251 of the Plat Records of Fort Bend County, Texas, and all amendments to or replats of said maps or plats, if any.

The Crossing at Riverstone, Section Two (2), a subdivision in Fort Bend County, Texas according to map or plat thereof recorded under Plat File No. 20040001 of the Plat Records of Fort Bend County, Texas, and all amendments to or replats of said maps or plats, if any.

The Crossing at Riverstone, Section Three (3), a subdivision in Fort Bend County, Texas according to map or plat thereof recorded under Plat File No. 20050190 of the Plat Records of Fort Bend County, Texas, and all amendments to or replats of said maps or plats, if any.

The Island at Riverstone, a subdivision in Fort Bend County, Texas according to map or plat thereof recorded under Plat File No. 20140281 of the Plat Records of Fort Bend County, Texas, and all amendments to or replats of said maps or plats, if any.

The Orchard at Riverstone, Section One (1), a subdivision in Fort Bend County, Texas according to map or plat thereof recorded under Plat File No. 20100155 of the Plat Records of Fort Bend County, Texas, and all amendments to or replats of said maps or plats, if any.

The Orchard at Riverstone, Section Two (2), a subdivision in Fort Bend County, Texas according to map or plat thereof recorded under Plat File No. 20110102 of the Plat Records of Fort Bend County, Texas, and all amendments to or replats of said maps or plats, if any.

The Orchard at Riverstone, Section Three (3), a subdivision in Fort Bend County, Texas according to map or plat thereof recorded under Plat File No. 20120170 of the Plat Records of Fort Bend County, Texas, and all amendments to or replats of said maps or plats, if any.

The Pointe at Riverstone, a subdivision in Fort Bend County, Texas according to map or plat thereof recorded under Slide Nos. 2037B and 2038A of the Plat Records of Fort Bend County, Texas, and all amendments to or replats of said maps or plats, if any.

The Reserve at Riverstone, a subdivision in Fort Bend County, Texas according to map or plat thereof recorded under Slide Nos. 2035B and 2036A of the Plat Records of Fort Bend County, Texas, and all amendments to or replats of said maps or plats, if any.

The Terrace at Riverstone Partial Replat of Block One (1), a subdivision in Fort Bend County, Texas according to map or plat thereof recorded under Slide Nos. 2186B and 2187A of the Plat Records of Fort Bend County, Texas, and all amendments to or replats of said maps or plats, if any.

The Terrace at Riverstone, Section Two (2), a subdivision in Fort Bend County, Texas according to map or plat thereof recorded under Slide Nos.

2402B and 2403A of the Plat Records of Fort Bend County, Texas, and all amendments to or replats of said maps or plats, if any.

The Villas at Riverstone, a subdivision in Fort Bend County, Texas according to map or plat thereof recorded under Plat File No. 20160059 of the Plat Records of Fort Bend County, Texas, and all amendments to or replats of said maps or plats, if any.

Vintage Trail at Riverstone, a subdivision in Fort Bend County, Texas according to map or plat thereof recorded under Plat File No. 20080187 of the Plat Records of Fort Bend County, Texas, and all amendments to or replats of said maps or plats, if any.

Waters Cove at Riverstone, a subdivision in Fort Bend County, Texas according to map or plat thereof recorded under Slide Nos. 2280B and 2281A of the Plat Records of Fort Bend County, Texas, and all amendments to or replats of said maps or plats, if any.

Waters Cove at Riverstone, Section Two (2), a subdivision in Fort Bend County, Texas according to map or plat thereof recorded under Plat File No. 20040061 of the Plat Records of Fort Bend County, Texas, and all amendments to or replats of said maps or plats, if any.

Waterside at Riverstone, a subdivision in Fort Bend County, Texas according to map or plat thereof recorded under Plat File No. 20120150 of the Plat Records of Fort Bend County, Texas, and all amendments to or replats of said maps or plats, if any.

Whisper Rock at Riverstone, a subdivision in Fort Bend County, Texas according to map or plat thereof recorded under Plat File No. 20140241 of the Plat Records of Fort Bend County, Texas, and all amendments to or replats of said maps or plats, if any.

4. Recording Data for the Declaration:*

a. Documents:

- (1) Declaration of Covenants, Conditions and Restrictions for Riverstone Single Family Residential Areas.
- (2) First Amendment to Declaration of Covenants, Conditions and Restrictions for Riverstone Single Family Residential Areas.
- (3) First [*sic.*] Amendment to Declaration of Covenants, Conditions and Restrictions for Riverstone Single Family Residential Areas.

- (4) Correction of First Amendment to Declaration of Covenants, Conditions and Restrictions for Riverstone Single Family Residential Areas.
- (5) Declaration of Annexation (Alden Springs at Riverstone Section One).
- (6) Declaration of Annexation (Alden Springs at Riverstone Section Two).
- (7) Declaration of Annexation (Riverstone Single Family Residential Areas).
- (8) Supplemental Declaration of Covenants, Conditions and Restrictions for Avalon at Riverstone Section One (1).
- (9) Supplemental Declaration of Covenants, Conditions and Restrictions for Avalon at Riverstone Section Two (2).
- (10) Supplemental Declaration of Covenants, Conditions and Restrictions for Avalon at Riverstone Section Three (3).
- (11) Supplemental Declaration of Covenants, Conditions and Restrictions for Avalon at Riverstone Section Four (4).
- (12) Declaration of Annexation (Riverstone Single Family Residential Areas).
- (13) Supplemental Declaration of Covenants, Conditions and Restrictions for Avalon at Riverstone Section Five (5).
- (14) Supplemental Declaration of Covenants, Conditions and Restrictions for Avalon at Riverstone Section Six (6).
- (15) Corrected Supplemental Declaration of Covenants, Conditions and Restrictions for Avalon at Riverstone Section Seven (7).
- (16) Supplemental Declaration of Covenants, Conditions and Restrictions for Avalon at Riverstone Section Eight (8).
- (17) Supplemental Declaration of Covenants, Conditions and Restrictions for Avalon at Riverstone Section Nine (9).
- (18) Supplemental Declaration of Covenants, Conditions and Restrictions for Avalon at Riverstone Section Ten-A (10-A).
- (19) Supplemental Declaration of Covenants, Conditions and Restrictions for Avalon at Riverstone Section Ten-B (10-B).
- (20) Supplemental Declaration of Covenants, Conditions and Restrictions for Avalon at Riverstone Section Eleven-A (11-A).
- (21) Supplemental Declaration of Covenants, Conditions and Restrictions for Avalon at Riverstone Section Eleven-B (11-B).
- (22) Supplemental Declaration of Covenants, Conditions and Restrictions for Avalon at Riverstone Section Twelve-A (12-A).
- (23) Supplemental Declaration of Covenants, Conditions and Restrictions for Avalon at Riverstone Section Twelve-B (12-B).
- (24) Declaration of Annexation (Riverstone Single Family Residential Areas).

- (25) Supplemental Declaration of Covenants, Conditions and Restrictions for Avalon at Riverstone Section Fifteen-A (15-A).
- (26) Correction Amendment to Supplemental Declaration of Covenants, Conditions and Restrictions for Avalon at Riverstone Section Fifteen-A (15-A).
- (27) Supplemental Declaration of Covenants, Conditions and Restrictions for Avalon at Riverstone Section Fifteen-B, Phase I.
- (28) Supplemental Declaration of Covenants, Conditions and Restrictions for Avalon at Riverstone Section Fifteen-B Phase II.
- (29) Supplemental Declaration of Covenants, Conditions and Restrictions for Avalon at Riverstone Section Sixteen-A (16-A).
- (30) Supplemental Declaration of Covenants, Conditions and Restrictions for Avalon at Riverstone Section Sixteen-B (16-B).
- (31) Supplemental Declaration of Covenants, Conditions and Restrictions for Avalon at Riverstone Section Eighteen-A (18-A).
- (32) Supplemental Declaration of Covenants, Conditions and Restrictions for Avalon at Riverstone Section Eighteen-B.
- (33) Supplemental Declaration of Covenants, Conditions and Restrictions for Avalon at Riverstone Section Twenty (20).
- (34) Supplemental Declaration of Covenants, Conditions and Restrictions for Avalon at Riverstone Section Twenty-One (21).
- (35) Supplemental Declaration of Covenants, Conditions and Restrictions for Avalon at Riverstone Section Twenty Two (22).
- (36) Supplemental Declaration of Covenants, Conditions and Restrictions for Avalon at Riverstone Section Twenty Three (23).
- (37) Supplemental Declaration of Covenants, Conditions and Restrictions for Avalon at Riverstone Section Twenty-Four-A.
- (38) Supplemental Declaration of Covenants, Conditions and Restrictions for Brookside at Riverstone.
- (39) Declaration of Annexation (Brookside at Riverstone).
- (40) Supplemental Declaration of Covenants, Conditions and Restrictions for Creekstone Village at Riverstone, Section One (1).
- (41) Declaration of Annexation Creekstone Village at Riverstone, Section One (1).

- (42) Supplemental Declaration of Covenants, Conditions and Restrictions for Creekstone Village at Riverstone, Section Two (2).
- (43) Declaration of Annexation Creekstone Village at Riverstone, Section Two (2).
- (44) Supplemental Declaration of Covenants, Conditions and Restrictions for Creekstone Village at Riverstone, Section Three (3).
- (45) Declaration of Annexation 133.54 Acre Tract.
- (46) Supplemental Declaration of Covenants, Conditions and Restrictions for Creekstone Village at Riverstone, Section Four (4).
- (47) Supplemental Declaration of Covenants, Conditions and Restrictions for Creekstone Village at Riverstone, Section Five (5).
- (48) Supplemental Declaration of Covenants, Conditions and Restrictions for Creekstone Village at Riverstone, Section Six Phase I.
- (49) Supplemental Declaration of Covenants, Conditions and Restrictions for Creekstone Village at Riverstone, Section Six Phase II.
- (50) Supplemental Declaration of Covenants, Conditions and Restrictions for Creekstone Village at Riverstone Section Seven Phase I.
- (51) Supplemental Declaration of Covenants, Conditions and Restrictions for Creekstone Village at Riverstone, Section Seven Phase 2.
- (52) Declaration of Annexation Creekstone Village at Riverstone, Section Seven Phase 2.
- (53) Declaration of Annexation Creekstone Village at Riverstone, Section Eight.
- (54) Supplemental Declaration of Covenants, Conditions and Restrictions for Creekstone Village at Riverstone, Section Eight.
- (55) Declaration of Annexation (Crescent View Estates at Riverstone).
- (56) Supplemental Declaration of Covenants, Conditions and Restrictions for Crescent View Estates at Riverstone.
- (57) Declaration of Annexation Crossing Cove at Riverstone, Section One (1).
- (58) Supplemental Declaration of Covenants, Conditions and Restrictions for Crossing Cove at Riverstone.
- (59) Declaration of Annexation Crossing Cove at Riverstone, Section Two (2).
- (60) Supplemental Declaration of Covenants, Conditions and Restrictions for Crossing Cove at Riverstone, Section Two (2).

- (61) Supplemental Declaration of Covenants, Conditions and Restrictions for Edgewood at Riverstone, Section One.
- (62) Declaration of Annexation (Edgewood at Riverstone, Section One).
- (63) Supplemental Declaration of Covenants, Conditions and Restrictions for Edgewood at Riverstone Section Two.
- (64) Supplemental Declaration of Covenants, Conditions and Restrictions (Enclave at Riverstone Section One).
- (65) Supplemental Declaration of Covenants, Conditions and Restrictions (Enclave at Riverstone Section Two).
- (66) Supplemental Declaration of Covenants, Conditions and Restrictions for Hartford Landing at Riverstone.
- (67) Declaration of Annexation (Hartford Landing at Riverstone).
- (68) Declaration of Annexation (Hartford Landing at Riverstone, Section Two).
- (69) Supplemental Declaration of Covenants, Conditions and Restrictions for Hartford Landing at Riverstone, Section Two.
- (70) Declaration of Annexation (Riverstone Single Family Residential Areas).
- (71) Supplemental Declaration of Covenants, Conditions and Restrictions for Ivy Bend at Riverstone.
- (72) Declaration of Annexation (Ivy Bend at Riverstone).
- (73) Supplemental Declaration of Covenants, Conditions and Restrictions for Kensington at Riverstone , Section One (1).
- (74) Declaration of Annexation (Kensington at Riverstone, Section One).
- (75) Declaration of Annexation (Kensington at Riverstone, Section Two).
- (76) Supplemental Declaration of Covenants, Conditions and Restrictions for Kensington at Riverstone, Section Two.
- (77) Declaration of Annexation Lost Creek at Riverstone Section One.
- (78) Supplemental Declaration of Covenants, Conditions and Restrictions for Lost Creek at Riverstone Section One.
- (79) Supplemental Declaration of Covenants, Conditions and Restrictions for Lost Creek at Riverstone Section Two.
- (80) Declaration of Annexation Lost Creek at Riverstone Section Two.
- (81) Declaration of Annexation Lost Creek at Riverstone Section Three.
- (82) Supplemental Declaration of Covenants, Conditions and Restrictions for Lost Creek at Riverstone Section Three.
- (83) Supplemental Declaration of Covenants, Conditions and Restrictions for Majestic Pointe at Riverstone.
- (84) Declaration of Annexation (Majestic Pointe at Riverstone).

- (85) Supplemental Declaration of Covenants, Conditions and Restrictions for Marble Bend at Riverstone, Section One.
- (86) Declaration of Annexation Marble Bend at Riverstone, Section One.
- (87) Declaration of Annexation Marble Bend at Riverstone, Section Two.
- (88) Supplemental Declaration of Covenants, Conditions and Restrictions for Marble Bend at Riverstone, Section Two.
- (89) Declaration of Annexation Marble Bend at Riverstone, Section Three.
- (90) Supplemental Declaration of Covenants, Conditions and Restrictions for Marble Bend at Riverstone, Section Three.
- (91) Supplemental Declaration of Covenants, Conditions and Restrictions for Meridian Park at Riverstone.
- (92) Declaration of Annexation (Meridian Park at Riverstone).
- (93) Declaration of Annexation Millwood at Riverstone, Section One (1).
- (94) Supplemental Declaration of Covenants, Conditions and Restrictions for Millwood at Riverstone, Section One (1).
- (95) Declaration of Annexation Millwood at Riverstone, Section Two (2).
- (96) Supplemental Declaration of Covenants, Conditions and Restrictions for Millwood at Riverstone, Section Two (2).
- (97) Supplemental Declaration of Covenants, Conditions and Restrictions for Millwood at Riverstone, Section Three (3).
- (98) Declaration of Annexation Millwood at Riverstone, Section Three (3).
- (99) Supplemental Declaration of Covenants, Conditions and Restrictions for Millwood at Riverstone, Section Four (4).
- (100) Declaration of Annexation Millwood at Riverstone, Section Four (4).
- (101) Declaration of Annexation Nandina at Riverstone, Section One.
- (102) Supplemental Declaration of Covenants, Conditions and Restrictions for Nandina at Riverstone, Section One.
- (103) Supplemental Declaration of Covenants, Conditions and Restrictions for Olive Hill at Riverstone.
- (104) Declaration of Annexation Olive Hill at Riverstone.
- (105) Supplemental Declaration of Covenants, Conditions and Restrictions for Parkside at Riverstone.
- (106) Declaration of Annexation Parkside at Riverstone.
- (107) Declaration of Annexation (Riverstone Single Family Residential Areas).
- (108) Declaration of Annexation (Riverstone Single Family Residential Areas).
- (109) Declaration of Annexation Prestwick at Riverstone.

- (110) Supplemental Declaration of Covenants, Conditions and Restrictions for Prestwick at Riverstone.
- (111) Declaration of Annexation (Providence at Riverstone, Section One).
- (112) Supplemental Declaration of Covenants, Conditions and Restrictions for Providence at Riverstone, Section One.
- (113) Declaration of Annexation (Providence at Riverstone, Section Two).
- (114) Supplemental Declaration of Covenants, Conditions and Restrictions for Providence at Riverstone, Section Two.
- (115) Supplemental Declaration of Covenants, Conditions and Restrictions for Sanders Glen at Riverstone.
- (116) Declaration of Annexation (Sanders Glen at Riverstone).
- (117) Supplemental Declaration of Covenants, Conditions and Restrictions for Senova at Riverstone.
- (118) Declaration of Annexation (Senova at Riverstone).
- (119) Supplemental Notice of Covenants, Conditions and Restrictions for Senova at Riverstone Section 2.
- (120) Declaration of Annexation (Senova at Riverstone Section 2).
- (121) Supplemental Declaration of Covenants, Conditions and Restrictions for Senova at Riverstone, Section Three (3), Phase One (1).
- (122) Declaration of Annexation Senova at Riverstone Section Three (3), Phase One (1).
- (123) Supplemental Declaration of Covenants, Conditions and Restrictions for Senova at Riverstone Section Three (3), Phase Two (2).
- (124) Declaration of Annexation Senova at Riverstone Section Three (3), Phase Two (2).
- (125) Declaration of Annexation Shadow Glen at Riverstone.
- (126) Supplemental Declaration of Covenants, Conditions and Restrictions for Shadow Glen at Riverstone.
- (127) Supplemental Declaration of Covenants, Conditions and Restrictions for Shadow Glen at Riverstone, Section 2.
- (128) Declaration of Annexation Shadow Glen at Riverstone, Section 2.
- (129) Declaration of Annexation Shadow Glen at Riverstone Section 3, Phase 1.
- (130) Supplemental Declaration of Covenants, Conditions and Restrictions for Shadow Glen at Riverstone Section 3, Phase 1.
- (131) Supplemental Declaration of Covenants, Conditions and Restrictions for Shadow Glen at Riverstone Section 3, Phase 2.
- (132) Declaration of Annexation Shadow Glen at Riverstone Section 3, Phase 2.

- (133) Declaration of Annexation Shadow Glen at Riverstone Section 4.
- (134) Supplemental Declaration of Covenants, Conditions and Restrictions for Shadow Glen at Riverstone Section 4.
- (135) Supplemental Declaration of Covenants, Conditions and Restrictions for Shadow Glen at Riverstone Section 5.
- (136) Declaration of Annexation Shadow Glen at Riverstone Section 5.
- (137) Declaration of Annexation Shadow Glen at Riverstone Section 6.
- (138) Supplemental Declaration of Covenants, Conditions and Restrictions for Shadow Glen at Riverstone Section 6.
- (139) Declaration of Annexation (Silver Grove at Riverstone).
- (140) Supplemental Declaration of Covenants, Conditions and Restrictions for Silver Grove at Riverstone.
- (141) Declaration of Annexation (Silver Grove at Riverstone, Section 2).
- (142) Supplemental Declaration of Covenants, Conditions and Restrictions for Silver Grove Silver Grove at Riverstone, Section Two (2).
- (143) Supplemental Declaration of Covenants, Conditions and Restrictions for Stonebrook at Riverstone, Section One (1).
- (144) Declaration of Annexation Sweetbriar at Riverstone.
- (145) Supplemental Declaration of Covenants, Conditions and Restrictions for Sweetbriar at Riverstone.
- (146) Supplemental Declaration of Covenants, Conditions and Restrictions for Sweetbriar at Riverstone, Section Two (2).
- (147) Declaration of Annexation Sweetbriar at Riverstone Section Two (2).
- (148) Supplemental Declaration of Covenants, Conditions and Restrictions for Sweetbriar at Riverstone, Section Three (3).
- (149) Declaration of Annexation Sweetbriar at Riverstone Section Three (3).
- (150) Declaration of Annexation Sweetbriar at Riverstone Section Four (4).
- (151) Supplemental Declaration of Covenants, Conditions and Restrictions for Sweetbriar at Riverstone Section Four (4).
- (152) Supplemental Declaration of Covenants, Conditions and Restrictions for The Crossing at Riverstone.
- (153) Declaration of Annexation The Crossing at Riverstone.
- (154) Declaration of Annexation The Crossing at Riverstone, Section Two (2).
- (155) Supplemental Declaration of Covenants, Conditions and Restrictions for The Crossing at Riverstone, Section Two (2).
- (156) Supplemental Declaration of Covenants, Conditions and Restrictions for The Crossing at Riverstone, Section Three (3).

- (157) Declaration of Annexation The Crossing at Riverstone, Section Three (3).
- (158) Declaration of Annexation (Riverstone Single Family Residential Areas).
- (159) Declaration of Annexation (The Island at Riverstone).
- (160) Declaration of Annexation The Orchard at Riverstone, Section One (1).
- (161) Supplemental Declaration of Covenants, Conditions and Restrictions for The Orchard at Riverstone, Section One
- (162) Declaration of Annexation The Orchard at Riverstone, Section Two (2).
- (163) Supplemental Declaration of Covenants, Conditions and Restrictions for The Orchard at Riverstone, Section Two.
- (164) Supplemental Declaration of Covenants, Conditions and Restrictions for The Orchard at Riverstone, Section Three (3).
- (165) Declaration of Annexation The Orchard at Riverstone, Section Three (3).
- (166) Supplemental Declaration of Covenants, Conditions and Restrictions for The Pointe at Riverstone.
- (167) Supplemental Declaration of Covenants, Conditions and Restrictions for The Reserve at Riverstone.
- (168) Supplemental Declaration of Covenants, Conditions and Restrictions for The Terrace at Riverstone.
- (169) Declaration of Annexation The Terrace at Riverstone, Section Two (2).
- (170) Supplemental Declaration of Covenants, Conditions and Restrictions for The Terrace at Riverstone, Section Two (2).
- (171) Supplemental Declaration of Covenants, Conditions and Restrictions for The Villas at Riverstone.
- (172) Declaration of Annexation The Villas at Riverstone.
- (173) Declaration of Annexation (Vintage Trail at Riverstone).
- (174) Supplemental Declaration of Covenants, Conditions and Restrictions for Vintage Trail at Riverstone.
- (175) Supplemental Declaration of Covenants, Conditions and Restrictions for Waters Cove at Riverstone.
- (176) Declaration of Annexation Waters Cove at Riverstone.
- (177) Supplemental Declaration of Covenants, Conditions and Restrictions for Waters Cove at Riverstone, Section Two (2).
- (178) Declaration of Annexation Waters Cove at Riverstone, Section Two (2).
- (179) Declaration of Annexation (Waterside at Riverstone).
- (180) Supplemental Declaration of Covenants, Conditions and Restrictions for Waterside at Riverstone.
- (181) Supplemental Declaration of Covenants, Conditions and Restrictions for Whisper Rock at Riverstone.
- (182) Declaration of Annexation Whisper Rock at Riverstone.
- (183) Declaration of Annexation 13.074 Acre Townhome Site.

- (184) Supplemental Declaration of Covenants, Conditions and Restrictions for Westport Parcel (13.074 Acre Tract of Land).
- (185) Declaration of Annexation.

b. Recording Information:

- (1) Fort Bend County Clerk's File No. 2001047889.
- (2) Fort Bend County Clerk's File No. 2002055281.
- (3) Fort Bend County Clerk's File No. 2007006198.
- (4) Fort Bend County Clerk's File No. 2007127626.
- (5) Fort Bend County Clerk's File No. 2013127990.
- (6) Fort Bend County Clerk's File No. 2015024663.
- (7) Fort Bend County Clerk's File No. 2011064814.
- (8) Fort Bend County Clerk's File No. 2013088551.
- (9) Fort Bend County Clerk's File No. 2013088552.
- (10) Fort Bend County Clerk's File No. 2013088553.
- (11) Fort Bend County Clerk's File No. 2013130489.
- (12) Fort Bend County Clerk's File No. 2011063858.
- (13) Fort Bend County Clerk's File No. 2013142488.
- (14) Fort Bend County Clerk's File No. 2014076234.
- (15) Fort Bend County Clerk's File No. 2014028251.
- (16) Fort Bend County Clerk's File No. 2015011994.
- (17) Fort Bend County Clerk's File No. 2015011995.
- (18) Fort Bend County Clerk's File No. 2015011996.
- (19) Fort Bend County Clerk's File No. 2015050436.
- (20) Fort Bend County Clerk's File No. 2015011997.
- (21) Fort Bend County Clerk's File No. 2015137832.
- (22) Fort Bend County Clerk's File No. 2017019784.
- (23) Fort Bend County Clerk's File No. 2017036145.
- (24) Fort Bend County Clerk's File No. 2012146389.
- (25) Fort Bend County Clerk's File No. 2015015735.
- (26) Fort Bend County Clerk's File No. 2017125700.
- (27) Fort Bend County Clerk's File No. 2016008489.
- (28) Fort Bend County Clerk's File No. 2016081207.
- (29) Fort Bend County Clerk's File No. 2016008488.
- (30) Fort Bend County Clerk's File No. 2016081206.
- (31) Fort Bend County Clerk's File No. 2016081205.
- (32) Fort Bend County Clerk's File No. 2017036141.
- (33) Fort Bend County Clerk's File No. 2017019785.
- (34) Fort Bend County Clerk's File No. 2015137833.
- (35) Fort Bend County Clerk's File No. 2015137834.
- (36) Fort Bend County Clerk's File No. 2015137835.
- (37) Fort Bend County Clerk's File No. 2016058488.
- (38) Fort Bend County Clerk's File No. 2007072199.
- (39) Fort Bend County Clerk's File No. 2007072203.
- (40) Fort Bend County Clerk's File No. 2006146538.
- (41) Fort Bend County Clerk's File No. 2006146539.

- (42) Fort Bend County Clerk's File No. 2006146541.
- (43) Fort Bend County Clerk's File No. 2006146540.
- (44) Fort Bend County Clerk's File No. 2008001378.
- (45) Fort Bend County Clerk's File No. 2007006197.
- (46) Fort Bend County Clerk's File No. 2008001379.
- (47) Fort Bend County Clerk's File No. 2009029938.
- (48) Fort Bend County Clerk's File No. 2009078062.
- (49) Fort Bend County Clerk's File No. 2010048038.
- (50) Fort Bend County Clerk's File No. 2013069428.
- (51) Fort Bend County Clerk's File No. 2015018504.
- (52) Fort Bend County Clerk's File No. 2015018505.
- (53) Fort Bend County Clerk's File No. 2014097538.
- (54) Fort Bend County Clerk's File No. 2014097540.
- (55) Fort Bend County Clerk's File No. 2007108911.
- (56) Fort Bend County Clerk's File No. 2007108913.
- (57) Fort Bend County Clerk's File No. 2004064227.
- (58) Fort Bend County Clerk's File No. 2004064228.
- (59) Fort Bend County Clerk's File No. 2006058144.
- (60) Fort Bend County Clerk's File No. 2006058145.
- (61) Fort Bend County Clerk's File No. 2011083570.
- (62) Fort Bend County Clerk's File No. 2011083571.
- (63) Fort Bend County Clerk's File No. 2013110955.
- (64) Fort Bend County Clerk's File No. 2015084583.
- (65) Fort Bend County Clerk's File No. 2015084582.
- (66) Fort Bend County Clerk's File No. 2007108910.
- (67) Fort Bend County Clerk's File No. 2007108912.
- (68) Fort Bend County Clerk's File No. 2011005932.
- (69) Fort Bend County Clerk's File No. 2011005933.
- (70) Fort Bend County Clerk's File No. 2013113945.
- (71) Fort Bend County Clerk's File No. 2009081962.
- (72) Fort Bend County Clerk's File No. 2009081963.
- (73) Fort Bend County Clerk's File No. 2012064600.
- (74) Fort Bend County Clerk's File No. 2012064601.
- (75) Fort Bend County Clerk's File No. 2013127991.
- (76) Fort Bend County Clerk's File No. 2013127992.
- (77) Fort Bend County Clerk's File No. 2014097541.
- (78) Fort Bend County Clerk's File No. 2014097542.
- (79) Fort Bend County Clerk's File No. 2015062634.
- (80) Fort Bend County Clerk's File No. 2015062635.
- (81) Fort Bend County Clerk's File No. 2015126794.
- (82) Fort Bend County Clerk's File No. 2015126795.
- (83) Fort Bend County Clerk's File No. 2014055435.
- (84) Fort Bend County Clerk's File No. 2014055436.
- (85) Fort Bend County Clerk's File No. 2013110956.
- (86) Fort Bend County Clerk's File No. 2013110957.
- (87) Fort Bend County Clerk's File No. 2014000928.
- (88) Fort Bend County Clerk's File No. 2014000929.

- (89) Fort Bend County Clerk's File No. 2014097537.
- (90) Fort Bend County Clerk's File No. 2014097539.
- (91) Fort Bend County Clerk's File No. 2007108914.
- (92) Fort Bend County Clerk's File No. 2007108917.
- (93) Fort Bend County Clerk's File No. 2012140256.
- (94) Fort Bend County Clerk's File No. 2012140257.
- (95) Fort Bend County Clerk's File No. 2013104721.
- (96) Fort Bend County Clerk's File No. 2013104722.
- (97) Fort Bend County Clerk's File No. 2013151036.
- (98) Fort Bend County Clerk's File No. 2013151037.
- (99) Fort Bend County Clerk's File No. 2014130550.
- (100) Fort Bend County Clerk's File No. 2014130551.
- (101) Fort Bend County Clerk's File No. 2010110884.
- (102) Fort Bend County Clerk's File No. 2010110885.
- (103) Fort Bend County Clerk's File No. 2013027491.
- (104) Fort Bend County Clerk's File No. 2013027492.
- (105) Fort Bend County Clerk's File No. 2002059787.
- (106) Fort Bend County Clerk's File No. 2002059790.
- (107) Fort Bend County Clerk's File No. 2014030971.
- (108) Fort Bend County Clerk's File No. 2013137482.
- (109) Fort Bend County Clerk's File No. 2015024659.
- (110) Fort Bend County Clerk's File No. 2015024660.
- (111) Fort Bend County Clerk's File No. 2013069427.
- (112) Fort Bend County Clerk's File No. 2013069429.
- (113) Fort Bend County Clerk's File No. 2014000926.
- (114) Fort Bend County Clerk's File No. 2014000927.
- (115) Fort Bend County Clerk's File No. 2008121651.
- (116) Fort Bend County Clerk's File No. 2008121652.
- (117) Fort Bend County Clerk's File No. 2007108915.
- (118) Fort Bend County Clerk's File No. 2007108916.
- (119) Fort Bend County Clerk's File No. 2010066821.
- (120) Fort Bend County Clerk's File No. 2010066822.
- (121) Fort Bend County Clerk's File No. 2012079104.
- (122) Fort Bend County Clerk's File No. 2012079105.
- (123) Fort Bend County Clerk's File No. 2012125258.
- (124) Fort Bend County Clerk's File No. 2012125259.
- (125) Fort Bend County Clerk's File No. 2011037163.
- (126) Fort Bend County Clerk's File No. 2011037164.
- (127) Fort Bend County Clerk's File No. 2011107167.
- (128) Fort Bend County Clerk's File No. 2011107168.
- (129) Fort Bend County Clerk's File No. 2012064604.
- (130) Fort Bend County Clerk's File No. 2012064605.
- (131) Fort Bend County Clerk's File No. 2012100462.
- (132) Fort Bend County Clerk's File No. 2012100463.
- (133) Fort Bend County Clerk's File No. 2013057829.
- (134) Fort Bend County Clerk's File No. 2013057830.
- (135) Fort Bend County Clerk's File No. 2013086284.

- (136) Fort Bend County Clerk's File No. 2013086285.
- (137) Fort Bend County Clerk's File No. 2014082721.
- (138) Fort Bend County Clerk's File No. 2014082722.
- (139) Fort Bend County Clerk's File No. 2011001929.
- (140) Fort Bend County Clerk's File No. 2011001930.
- (141) Fort Bend County Clerk's File No. 2012009665.
- (142) Fort Bend County Clerk's File No. 2012009666.
- (143) Fort Bend County Clerk's File No. 2008110369.
- (144) Fort Bend County Clerk's File No. 2010078224.
- (145) Fort Bend County Clerk's File No. 2010078225.
- (146) Fort Bend County Clerk's File No. 2011062795.
- (147) Fort Bend County Clerk's File No. 2011062796.
- (148) Fort Bend County Clerk's File No. 2012064602.
- (149) Fort Bend County Clerk's File No. 2012064603.
- (150) Fort Bend County Clerk's File No. 2014136705.
- (151) Fort Bend County Clerk's File No. 2014136706.
- (152) Fort Bend County Clerk's File No. 2002059788.
- (153) Fort Bend County Clerk's File No. 2002059789.
- (154) Fort Bend County Clerk's File No. 2004022200.
- (155) Fort Bend County Clerk's File No. 2004022201.
- (156) Fort Bend County Clerk's File No. 2005120037.
- (157) Fort Bend County Clerk's File No. 2005120038.
- (158) Fort Bend County Clerk's File No. 2016142576.
- (159) Fort Bend County Clerk's File No. 2014132563.
- (160) Fort Bend County Clerk's File No. 2010106336.
- (161) Fort Bend County Clerk's File No. 2010106337.
- (162) Fort Bend County Clerk's File No. 2011062793.
- (163) Fort Bend County Clerk's File No. 2011062794.
- (164) Fort Bend County Clerk's File No. 2012100464.
- (165) Fort Bend County Clerk's File No. 2012100465.
- (166) Fort Bend County Clerk's File No. 2001053724.
- (167) Fort Bend County Clerk's File No. 2001054171.
- (168) Fort Bend County Clerk's File No. 2001054170.
- (169) Fort Bend County Clerk's File No. 2003127312.
- (170) Fort Bend County Clerk's File No. 2003127313.
- (171) Fort Bend County Clerk's File No. 2016035895.
- (172) Fort Bend County Clerk's File No. 2016035896.
- (173) Fort Bend County Clerk's File No. 2008108601.
- (174) Fort Bend County Clerk's File No. 2008108603.
- (175) Fort Bend County Clerk's File No. 2002059786.
- (176) Fort Bend County Clerk's File No. 2002059791.
- (177) Fort Bend County Clerk's File No. 2005019038.
- (178) Fort Bend County Clerk's File No. 2005019039.
- (179) Fort Bend County Clerk's File No. 2012088802.
- (180) Fort Bend County Clerk's File No. 2012088803.
- (181) Fort Bend County Clerk's File No. 2014119079.
- (182) Fort Bend County Clerk's File No. 2014119080.

- (183) Fort Bend County Clerk's File No. 2002108916.
 (184) Fort Bend County Clerk's File No. 2002108917.
 (185) Fort Bend County Clerk's File No. 2006137983.

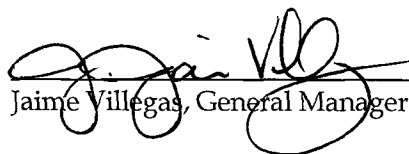
5. Name and Mailing Address of the Association: The name and mailing address of the Association is Riverstone Homeowners Association, Inc. c/o Jaime Villegas, General Manager, 18353 University Boulevard, Sugar Land, Texas 77479.
6. The Contact Information for the Association's Designated Representative: The contact information of the designated representative of the Association is: Jaime Villegas, General Manager. Address: 18353 University Boulevard, Sugar Land, Texas 77479. Phone No.: 281.778.2222. Email Address: jaimev@rshoa.org.
7. The Association's Dedicatory Instruments are Available to Members Online at: www.riverstone.com.
8. The Amount and Description of the Fees and Other Charges Charged by the Association in Connection with a Property Transfer: Please see additional fees attached.

Description	Fee
Reserve Fund Fee	100% of the amount of the Residential Assessment. The Reserve Fund Fee for 2021 is \$1,110.00. For future years, the Reserve Fund Fee amount must be confirmed with the Association.
Foundation Payment Fee	Based upon a sliding scale in accordance with the Gross Selling Price of the property or another factor determined by the Board, but shall not be greater than 0.25% of the Gross Selling Price of the property

Executed on this 2 day of December, 2021.

RIVERSTONE HOMEOWNERS
ASSOCIATION, INC.


By:

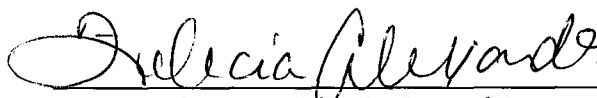

Jaime Villegas, General Manager

*This Management Certificate does not purport to identify every publicly recorded document affecting the Subdivision, or to report every piece of information pertinent to the Subdivision. Rather, the purpose of this Management Certificate is to provide information sufficient for a title company or others to correctly identify the Subdivision and to contact the Association. No person should rely on this Management Certificate for anything other than instructions for identifying and contacting the Association.

THE STATE OF TEXAS §
 §
 COUNTY OF HARRIS §

BEFORE ME, the undersigned notary public, on this 2 day of December, 2021 personally appeared Jaime Villegas, General Manager of Riverstone Homeowners Association, Inc., known to me to be the person whose name is subscribed to the foregoing instrument, and acknowledged to me that he executed the same for the purpose and in the capacity therein expressed.




 Notary Public in and for the State of Texas



2021 HOA Schedule of Fees

RSHOA charges members and prospective members specific user fees for certain services provided by RSHOA. These fees are charged so that the entire membership does not have to pay for the cost of services that are specific to individual members. Periodically, RSHOA may adjust these fees to cover the related costs. Currently, the fees will be as follows:

Change of Ownership

Certificate of Compliance Package (Required for all Resale Transactions)

Standard (4-5 Business Days)	\$	225.00
Rush (3 Business Days)	\$	350.00
Next Day (1 Business Day)	\$	500.00
At Closing Table (Same Day)	\$	850.00

Resale Certificate Package

Standard (6-10 Business Days)	\$	300.00
Rush (3 Business Days)	\$	500.00

Refinance Package

Standard (4-5 Business Days)	\$	75.00
Rush (3 Business Days)	\$	100.00
Next Day (1 Business Day)	\$	125.00

Quote Sheet

Standard (4-5 Business Days)	\$	75.00
Rush (3 Business Days)	\$	100.00
Next Day (1 Business Day)	\$	125.00

Reserve Fund Fee	\$	1,110.00
------------------	----	----------

Transfer of Ownership	\$	250.00
-----------------------	----	--------

Foundation Fee	<i>Equal to one-quarter (0.25) percent of the gross sales price due from Seller</i>	
----------------	---	--

Administrative

Non-Sufficient Funds	\$	50.00
----------------------	----	-------

Returned Payment	\$	10.00
------------------	----	-------

Late Fee (Monthly)	\$	25.00
--------------------	----	-------

Payment Plan Fee (Monthly)	\$	20.00
----------------------------	----	-------

Interest Rate (Monthly)	<i>10% per Annum</i>	
-------------------------	----------------------	--

Online Credit Card Convenience Fee	<i>3%</i>	
------------------------------------	-----------	--

Online Debit Card Processing Fee	\$	5.00
----------------------------------	----	------

Architectural

ARC Application Rush Fee	\$	125.00
--------------------------	----	--------

Pool Deposit (Refundable)	\$	1,000.00
---------------------------	----	----------

Resident Resources

Live Oak Ballroom Rental (3 Hours)

Rental Deposit (Refundable)	\$	500.00
Room Fee No Alcohol	\$	400.00
Room Fee with Alcohol - Under 50 people (Includes Security Fee)	\$	560.00
Room Fee with Alcohol - Over 50 people (Includes Security Fee)	\$	720.00
Hourly Rate (Over 3 hour rental)	\$	75.00
Additional Security Fee - Per hour/Per Officer (If necessary)	\$	40.00

Amenity Card(s) Replacement/Renter

Adult / Guest	\$	15.00
Minor (Ages 14-18)	\$	15.00
Child (Ages 5-13)	\$	7.00
Additional Guest Card	\$	50.00
Extended Guest Card	\$	50.00

Gate Remote	\$	50.00
-------------	----	-------

Gate Eco Tag	\$	25.00
--------------	----	-------

Governing Documents	\$	40.00
---------------------	----	-------